

By Mail



भारत सरकार/Government of India
खान मंत्रालय/Ministry of Mines
भारतीय खान ब्यूरो/Indian Bureau of Mines
हैदराबाद क्षेत्रीय कार्यालय/Hyderabad Regional Office



Phone No. : (040)-27539992/2753993
Fax No.(TF): (040)-27539991
E-Mail : ro.hyderabad@ibm.gov.in
No. AP/GNR/MP/Lst-76//Hyd

Room No.603, 6th Floor,
CGO Towers, Kavadiguda,
Secunderabad – 500 080
Date. 20.10.2020.

To
Sri B.V.P.S. Chowdary, Authorised Signatory
M/s The KCP Ltd,
At & PO.Macherla-522 426,
Guntur district,
Andhrapradesh State.
macherla@kcp.co.in

Sub: Submission of Review of Mining Plan in respect of KCP Limestone deposit-I of The KCP Ltd. over an extent of 4.274 ha. in Sy.no.689/2-16 in comp. No. 82 of Mandadi RF in Block-II of Macherla Range in Mandadi Village, Veldurthy Mandal, Guntur District, Andhrapradesh State submitted under Rule 17(2) of MCR, 2016.


Ref: Your letter no.Ref:SP:GM:122:2020-21 dated 05.10.2020.
Sir,

1. With reference to your letter cited above on the subject, inspection of the mine was carried out on 11.10.2020 by Shri Ibrahim Sharief, Sr.ACOM accompanied by Sri V.Venkataramana Mining Engineer and Shri M.Pratap Reddy, Qualified person and found certain deficiencies in the form of scrutiny comments as given in Annexure. The same scrutiny comments have been forwarded to you and your Qualified Person on e.mail id i.e., mines.macherla@kcp.co.in , it.macherla@kcp.co.in and mpratap001@yahoo.com.

2. You are advised to attend these deficiencies as per the annexure and resubmit the document, complete in all respects, in three bound copies along with soft copy in the form of CD (3Nos.). In this regard you are directed to submit the Financial Assurance in the form of Bank Guarantee for the area put on use for Mining and allied activities @ Rs.Three lakhs/hectare for category 'A' mines provided that the minimum amount shall be Rs.Ten lakhs as per the provision of Rule 27(1) of MCDR, 2017 at the time of submission of final copies of the document within 15 (fifteen) days from the date of issue of this letter, failing which the document will be disposed without giving any further opportunity.

03.The para-wise clarification & the manner in which the deficiencies are attended should be given while forwarding modified document.


Yours faithfully,


20/10/2020

(Shailendra Kumar)

Regional Controller of Mines

Copy to Sri M.Pratap Reddy, Qualified Person- for information and necessary action



20/10/2020

(Shailendra Kumar)

Regional Controller of Mines

मूल पति पर नहींकध

खान नियंत्रक (द), भारतीय खान ब्यूरो, बंगलुरु।


20/10/2020

(शैलेन्द्र कुमार)

क्षेत्रीय खान नियंत्रक

Scrutiny comments of the Modified Mining Plan for Limestone over an extent of 4.274 ha in Sy.no.689/2-16 of Mandadi RF in Block-II of Macherla Range of Guntur Division,AP in respect of M/s KCP Ltd.

Date of inspection: 11.10.2020

Accompanying Mine officials: Sri M Pratap Reddy, QP, Sri P Venkataramana, Mine Manager.

Introductory Notes:

1. The document should be submitted as per the format of "IBM Manual for appraisal of mining 2014".
2. Status of statutory clearances like, FC,EC, CTE, CTO, Working under rule 106(2)(b) of MMR, 1961 be furnished with supporting document.
3. The capacity of the Cement Plant vis-à-vis production and supply of Limestone from the various mines be discussed with grade constraint factor keeping in view of the consumption of low grade flaggy Limestone ore in Terala Limestone mine from mineral conservation point of view.
4. Commitment be made for compliance of CCOM circular 2/2010 & its addendum to carry out DGPS survey and to establish the lease boundary pillars within 6 months from the date of approval of mining plan.
5. Address, mail id of the person/ Nominated owner signing the document should be furnished supporting with identity proof.
6. The details of Co-ordinates of lease boundary pillars need not be submitted in the text, it is to be annexed.
7. All the tables should be serially numbered and indexed properly.

Review of mining Plan

8. Compliance status of violation points out by IBM should be furnished in clarity whether complied or not.

Geology

9. Lab report in respect of meter wise Chemical analysis of exploration carried out and 10% of total samples needs to be analysed by NABL accredited lab/ Government Lab and reports thereof to be submitted. In case sample has been analysed by NABL laboratory, the NABL accreditation certificate needs to be submitted.

Mining

1. Present position of pit be furnished in tabular form incorporating dimensions, no. of benches, top & bottom RL etc.
2. Year wise excavation proposal should have been made considering Top downwards for systematic mining.
3. Proposal of Protective measures like retaining wall and garland drain all along waste dumps should be furnished and depicted in relevant plans and sections.
4. Crusher is found outside the lease area, the same be recorded in relevant para.
5. Financial assurance in the form of Bank guarantee should be submitted as per the prescribed format

Plans and sections

Key plan :

1. Key plan should be submitted on a Survey of India topo-sheet indicating the details as per the provision of MCDR 2017.

Conceptual Plan:

2. The conceptual plan should be drawn and projected to visualize the status of lease at the closure of mining operations supported by suitable no. of sections both in traverse and longitudinal directions passing through pits, dumps etc.

Reclamation Plan

3. Details of protective measures proposed in the text shall be depicted in the plan
4. In view of the above comments, relevant para, plans & sections should be suitably modified

Soft copies:

5. All plans should be furnished in soft copy "in .kml or .shp file" (KML or shape files).
6. Co-ordinates of lease boundary pillars should be furnished in soft copy "in .kml or .shp file" (KML or shape files).